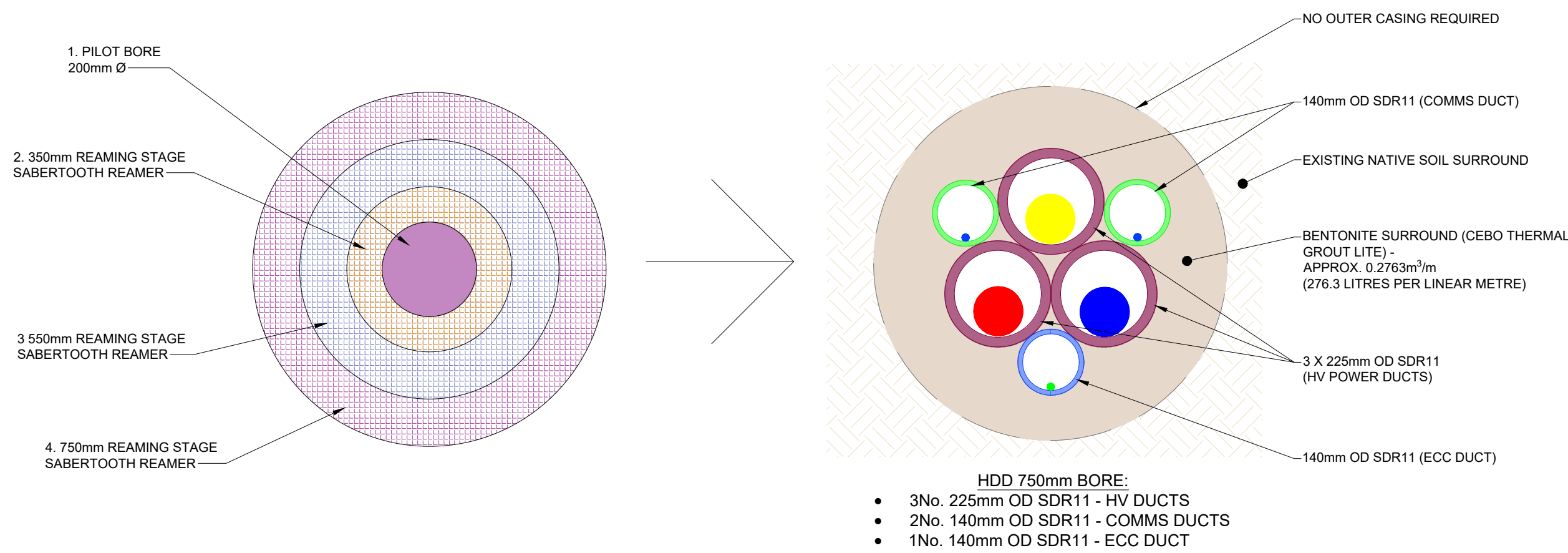
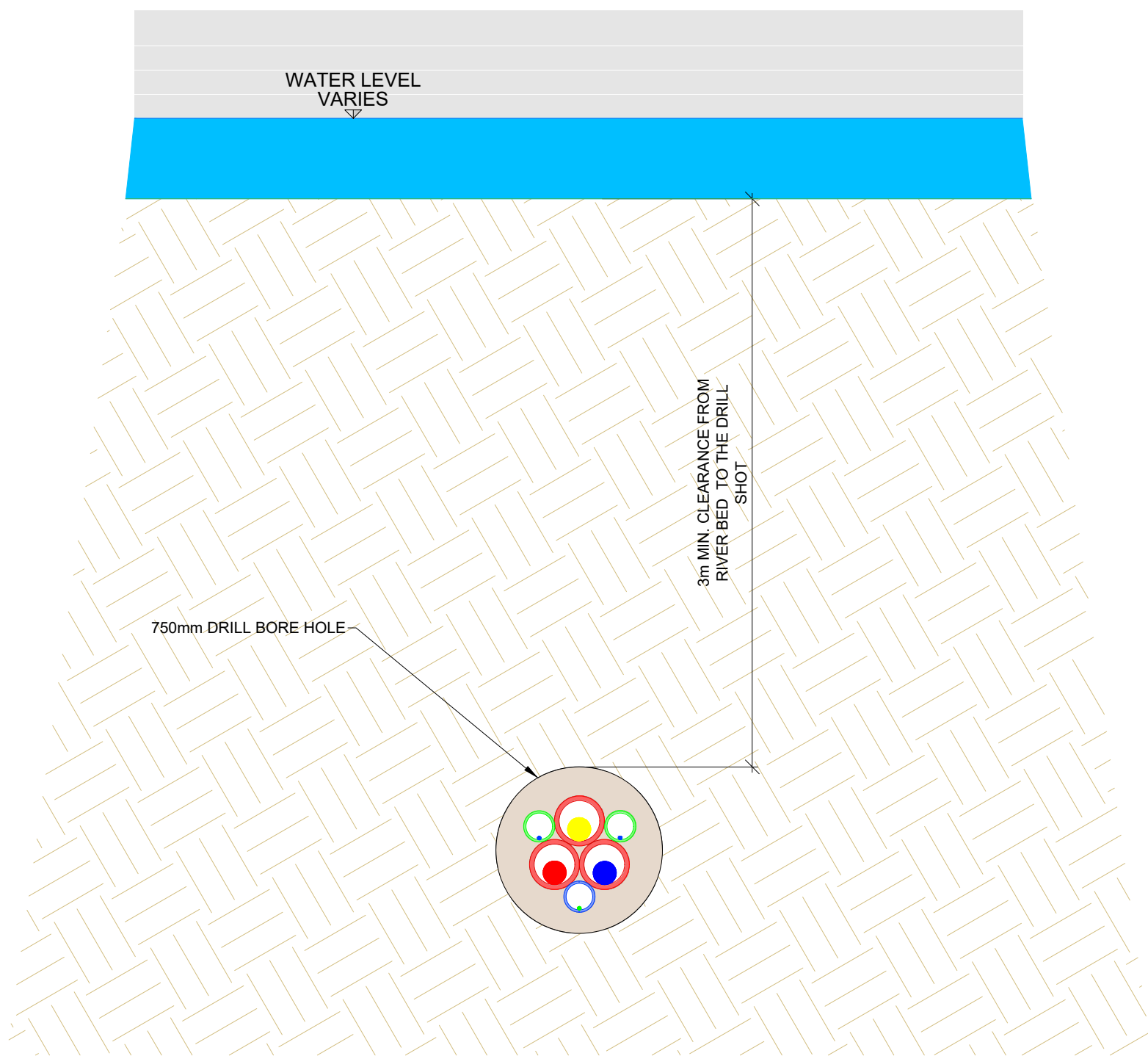


DIRECTIONAL DRILLING - LONGITUDINAL SECTION  
SCALE 1:100



SECTION A - CONSTRUCTION PHASE - BORE SCHEDULE  
SCALE 1:10

SECTION A - INSTALLATION AT START OF HDD BORE  
SCALE 1:10




CROSS SECTION A-A  
SCALE 1:25



HDD CROSSING UNDER EXISTING  
CULVERT / BRIDGE



TYPICAL DIRECTIONAL DRILLING RIG



TYPICAL DRILLING RIG/LAUNCH PIT

DO NOT SCALE FROM THIS DRAWING. USE FIGURED DIMENSIONS IN ALL CASES. VERIFY DIMENSIONS ON SITE AND REPORT ANY DISCREPANCIES TO THE DESIGNERS IMMEDIATELY. THIS DRAWING TO BE READ IN CONJUNCTION WITH THE DESIGNERS SPECIFICATION. © THIS DRAWING IS COPYRIGHT AND MAY ONLY BE REPRODUCED WITH THE DESIGNERS PERMISSION.

1. ALL DRAWINGS ARE TO BE READ IN CONJUNCTION WITH ALL RELEVANT SPECIFICATIONS, BILLS OF QUANTITIES, ARCHITECTURAL, SERVICES AND ENGINEERING DRAWINGS.
2. ANY DISCREPANCIES BETWEEN THESE DOCUMENTS SHALL BE BROUGHT TO THE ATTENTION OF THE ENGINEER.
3. DRAWINGS ARE NOT TO BE SCALED.
4. ALL DIMENSIONS ARE IN MILLIMETRES, UNLESS NOTED OTHERWISE.

01	28/11/24	ISSUED FOR PLANNING	PD	CM
REV	DATE	DESCRIPTION	BY	APP

PROJECT: SCEIRDE ROCKS OFFSHORE WIND FARM

TITLE: PROPOSED HDD RIVER CROSSING

CLIENT: **FUINNEAMH SCEIRDE** TEO

**H&MV**  
ENGINEERING  
High Voltage Specialists

**MWP**  
ENGINEERING AND ENVIRONMENTAL CONSULTANTS  
CORK | TRALEE | LONDON | LIMERICK  
mwp.ie

DRAWN: G.L.	CHECKED: M.M.	APPROVED: I.B.
PROJECT NUMBER: 24204	DATE: NOV. '24	SCALE @ A1: AS SHOWN
STATUS DESCRIPTION: FOR PLANNING		STATUS: S4

DRAWING NUMBER: IRE1-HMV-ONC-EL-PD-7003	REV: 01
---	---------